

A1 Birtley to Coal House

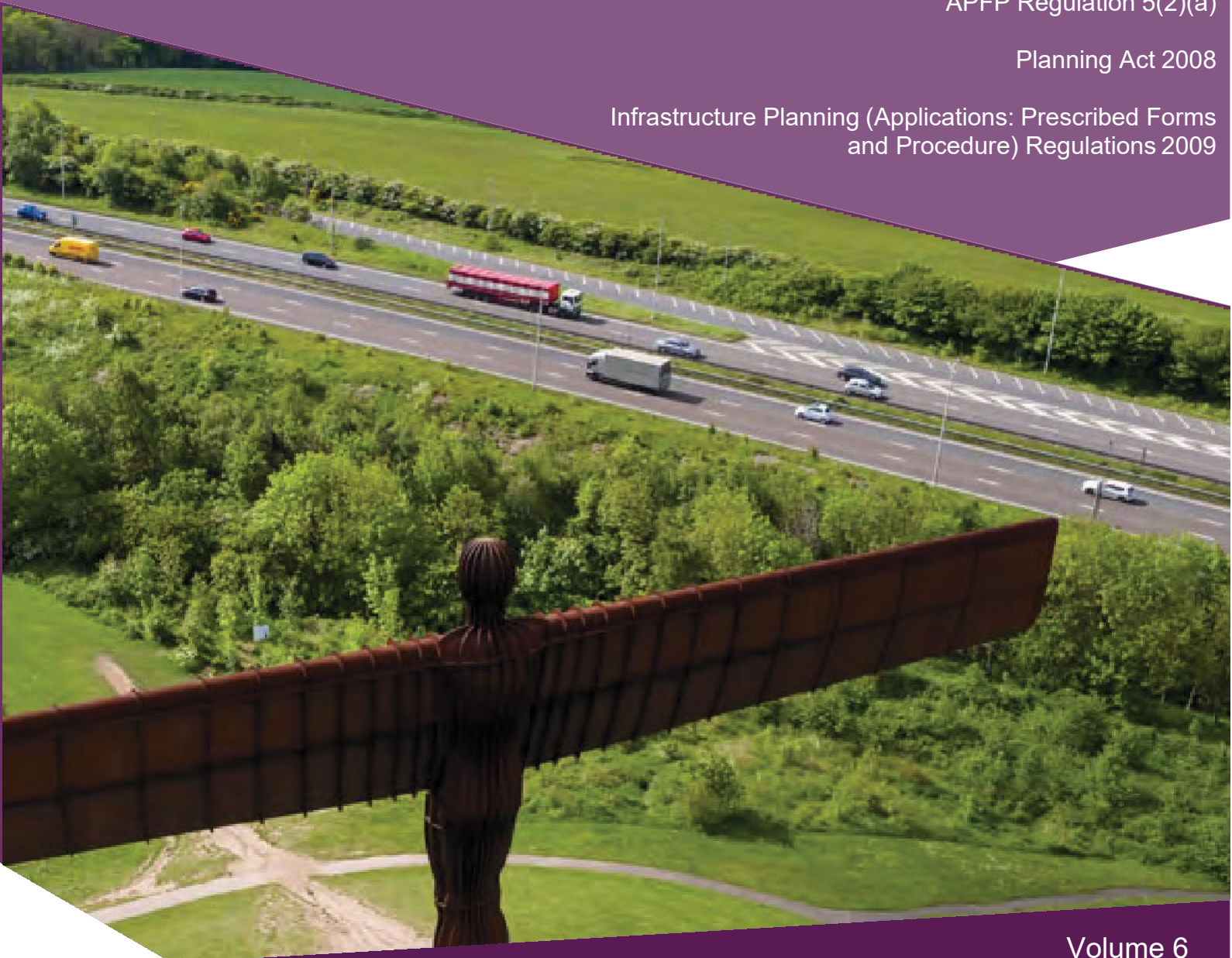
Scheme Number: TR010031

6.2 Environmental Statement – Figures Figure 5.2 Monitored Concentrations 2017

APFP Regulation 5(2)(a)

Planning Act 2008

Infrastructure Planning (Applications: Prescribed Forms
and Procedure) Regulations 2009



Infrastructure Planning

Planning Act 2008

**The Infrastructure Planning
(Applications: Prescribed Forms and
Procedures) Regulations 2009**

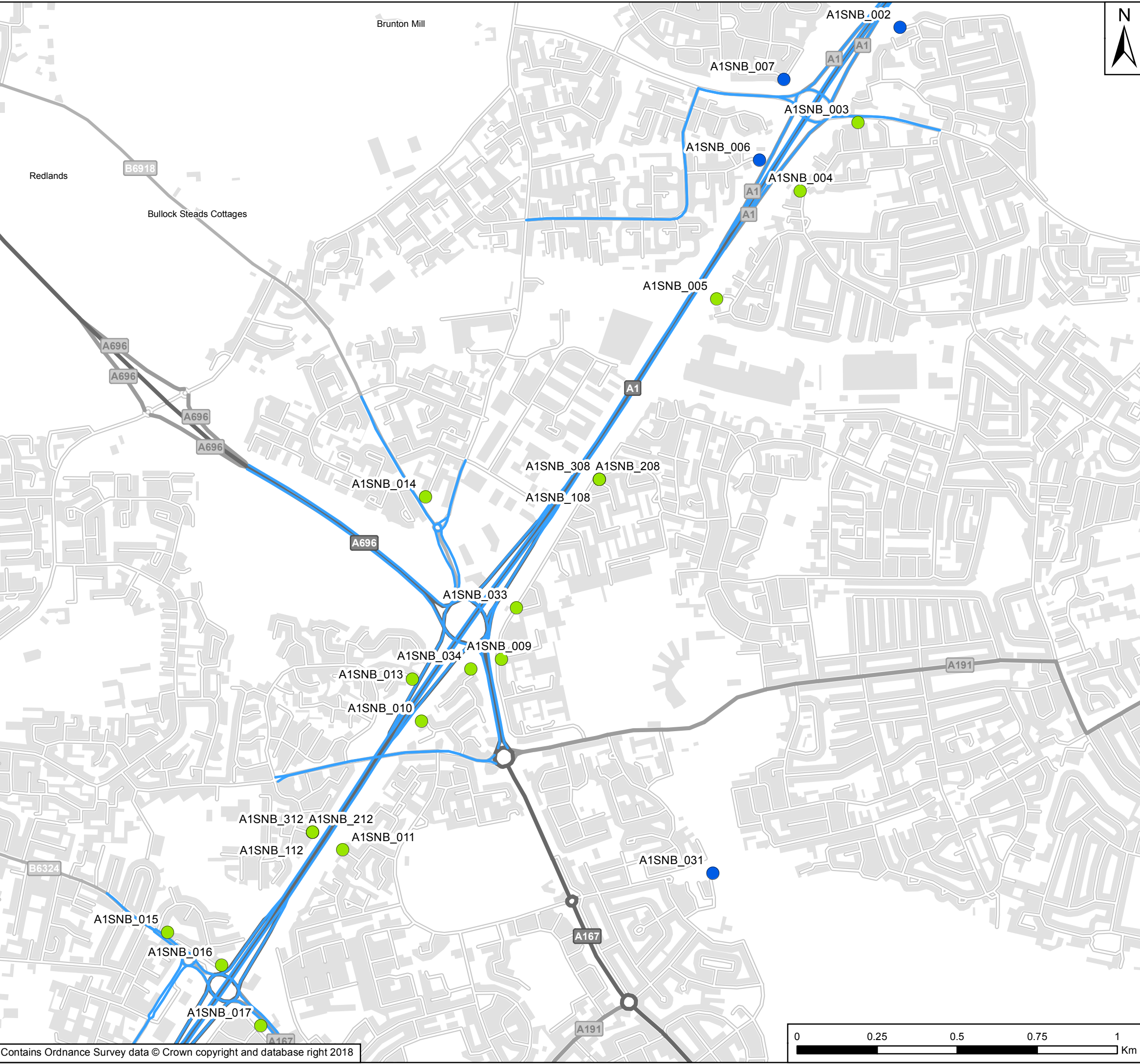
**A1 Birtley to Coal House
Development Consent Order 20[xx]**

**Environmental Statement -
Figures**

Regulation Reference:	APFP Regulation 5(2)(a)
Planning Inspectorate Scheme Reference	TR010031
Application Document Reference	TR010031/APP/6.2
Author:	A1 Birtley to Coal House Project Team, Highways England

Version	Date	Status of Version
Rev 0	14 August 2019	Application Issue

User Name: UKGDH001 Date Saved: 16/04/2019 09:55:37
 Document Path: \\uk.wsgroup.com\central\data\Projects\700419\A1\BCH PCF Stage 3 and 4\03 Shared\EI A and flood risk\01 Model\GIS\MXD\Environmental Statement\Figure 5.2.1.4 - Monitored Concentrations 2017.mxd



Key

NO₂ Concentration

- < 20
- 20 - 32
- 32 - 36
- 36 - 40
- 40 - 44
- > 44

— Affected Road Network

AQMA



P01	Dec 2018	First Issue	YW	TSH	BTJ
Rev	Date	Description	By	Chk'd	App'd
Suitability			Status		

PINS Reference Number: TR010031

Client

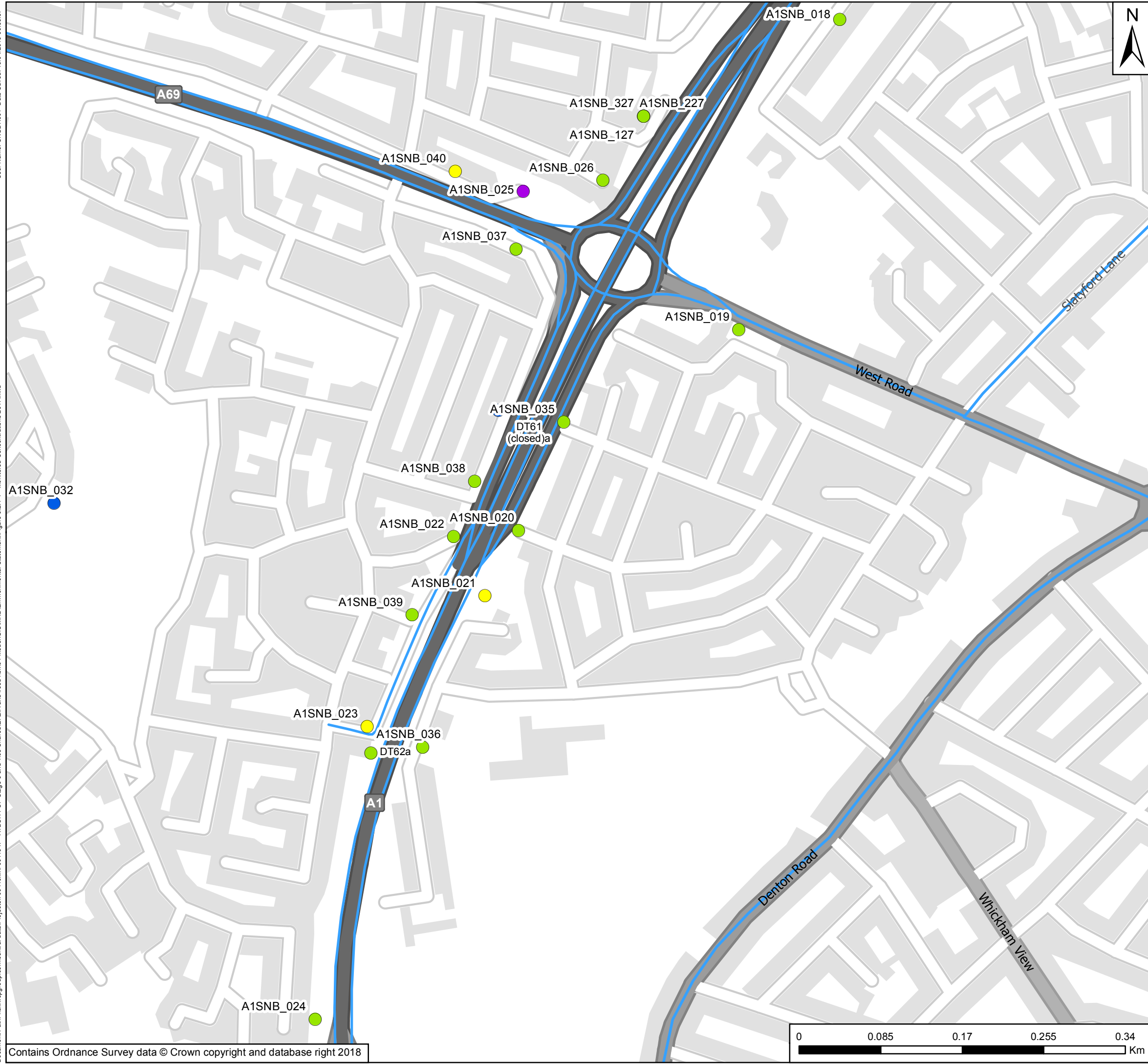
Project Title: A1 Birtley to Coal House Scheme

Drawing Title: Figure 5.2.1 Monitored Concentrations 2017

Scale	Drawn	Checked	Approved	Authorised
1:11,530	YW	TSH	BTJ	NJA
Original Size	Date	Date	Date	Date
A3	Dec 2018	Dec 2018	Dec 2018	Dec 2018

Drawing Number	Originator	Volume	Revision
HE551462	WSP	6.2	P01
PW Stage Code			





Key

NO₂ Concentration

- < 20
- 20 - 32
- 32 - 36
- 36 - 40
- 40 - 44
- > 44

— Affected Road Network

AQMA



P01	Dec 2018	First Issue	YW	TSH	BTJ
Rev	Date	Description	By	Chk'd	App'd
Suitability				Status	

PINS Reference Number: TR010031



Project Title: A1 Birtley to Coal House Scheme

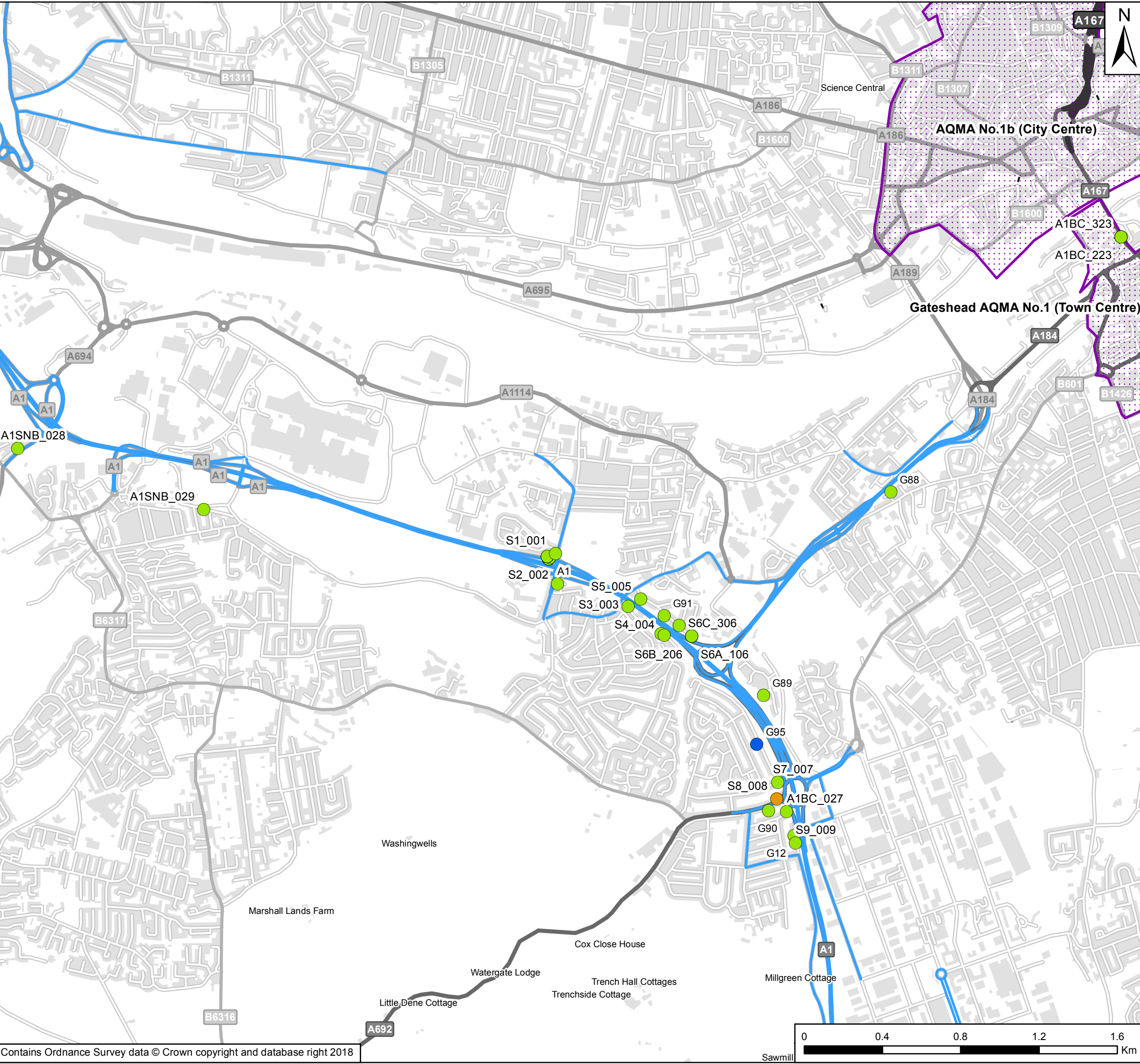
Drawing Title: Figure 5.2.2 Monitored Concentrations 2017

Scale	1:3,850	Drawn	YW	Checked	TSH	Approved	BTJ	Authorised	NJA
Original Size	A3	Date	Dec 2018	Date	Dec 2018	Date	Dec 2018	Date	Dec 2018

Drawing Number	HE551462	Originator	WSP	Volume	6.2	Revision	P01
						PW Stage Code	

B2CH							
Section	Type	ID	Direction	Type	Role	Number	

User Name: UKGDH001 Date Saved: 16/04/2019 09:55:37
 Document Path: \\uk.wspgroup.com\central\data\Projects\700419\A1\70041947 - A1BCH PCF Stage 3 and 4\03 Shared\EI EIA and flood risk\01 Model\GIS\MXD\Environmental Statement\Figure 5.2.1.4 - Monitored Concentrations 2017.mxd



Key

NO₂ Concentration

- < 20
- 20 - 32
- 32 - 36
- 36 - 40
- 40 - 44
- > 44

— Affected Road Network

AQMA



P01	Dec 2018	First Issue	YW	TSH	BTJ
Rev	Date	Description	By	Chk'd	App'd
Suitability					Status

PINS Reference Number: TR010031

Client

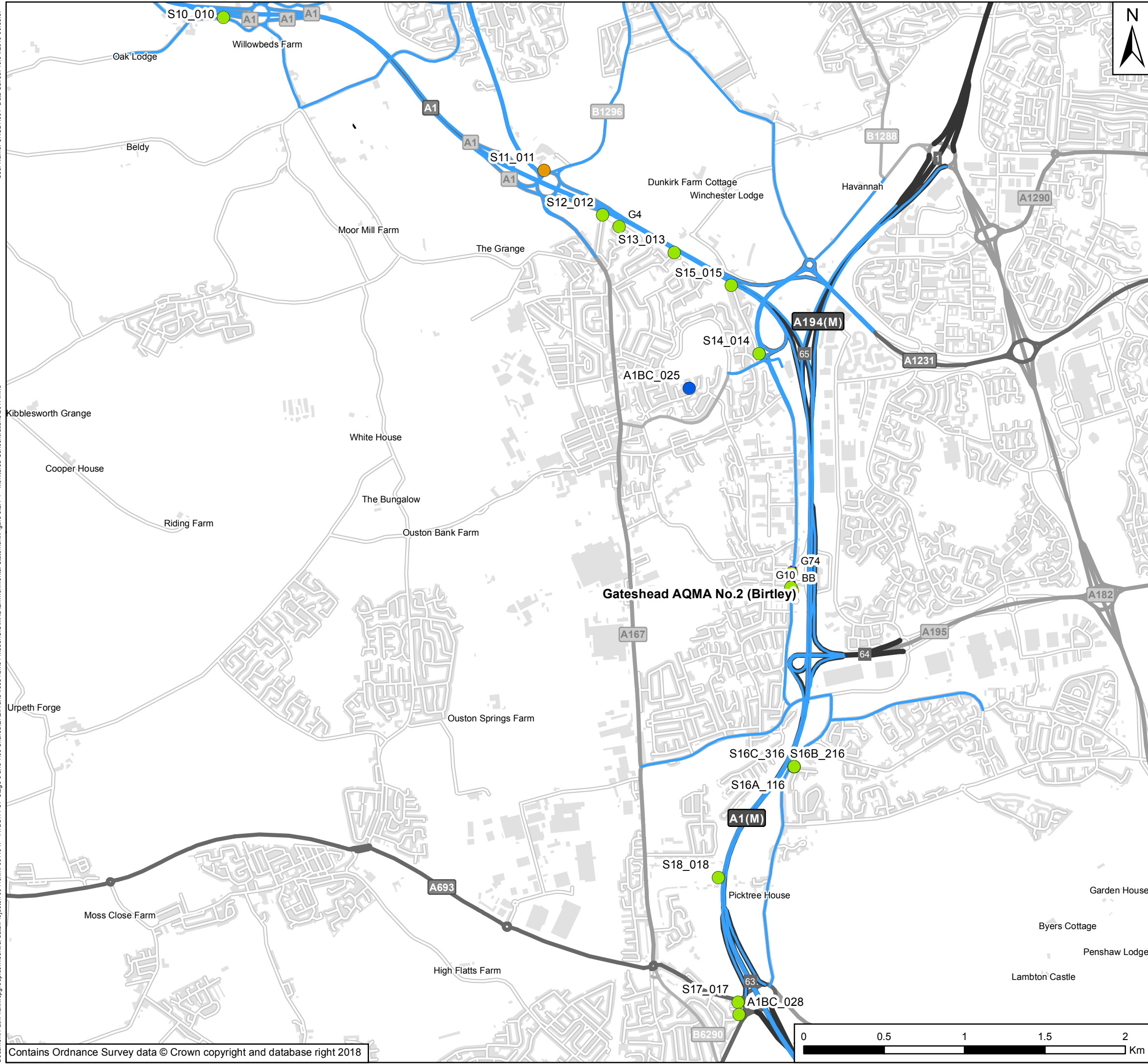
Project Title: A1 Birtley to Coal House Scheme

Drawing Title: Figure 5.2.3 Monitored Concentrations 2017

Scale	1:18,870	Drawn	YW	Checked	TSH	Approved	BTJ	Authorised	NJA
Original Size	A3	Date	Dec 2018	Date	Dec 2018	Date	Dec 2018	Date	Dec 2018

Drawing Number	HE551462	Originator	WSP	Volume	6.2	Revision	P01
HE PIN						PW Stage Code	

B2CH	Section	Type	ID	Direction	Type	Role	Number
------	---------	------	----	-----------	------	------	--------



Key

NO₂ Concentration

- < 20
- 20 - 32
- 32 - 36
- 36 - 40
- 40 - 44
- > 44

— Affected Road Network

 AQMA



P01	Dec 2018	First Issue	YW	TSH	BTJ
Rev	Date	Description	By	Chk'd	App'd
Suitability					Status

PINS Reference Number: TR010031

Client

Project Title: A1 Birtley to Coal House Scheme

Drawing Title: Figure 5.2.4 Monitored Concentrations 2017

Scale	1:22,970	Drawn	YW	Checked	TSH	Approved	BTJ	Authorised	NJA
Original Size	A3	Date	Dec 2018	Date	Dec 2018	Date	Dec 2018	Date	Dec 2018

Drawing Number	HE551462	Originator	WSP	Volume	6.2	Revision	P01
HE PIN						PW Stage Code	

B2CH	Section	Type	ID	Direction	Type	Role	Number
------	---------	------	----	-----------	------	------	--------

If you need help accessing this or any other Highways England information, please call **0300 470 4580** and we will help you.

© Crown copyright 2019.

You may re-use this information (not including logos) free of charge in any format or medium, under the terms of the Open Government Licence. To view this licence:

visit www.nationalarchives.gov.uk/doc/open-government-licence/

write to the **Information Policy Team, The National Archives,**

Kew, London TW9 4DU, or email

psi@nationalarchives.gsi.gov.uk.

This document is also available on our website at www.gov.uk/highways

If you have any enquiries about this document A1BirtleytoCoalhouse@highwaysengland.co.uk or call **0300 470 4580***.

*Calls to 03 numbers cost no more than a national rate call to an 01 or 02 number and must count towards any inclusive minutes in the same way as 01 and 02 calls.

These rules apply to calls from any type of line including mobile, BT, other fixed line or payphone. Calls may be recorded or monitored.

Registered office Bridge House, 1 Walnut Tree Close, Guildford GU1 4LZ
Highways England Company Limited registered in England and Wales number 09346363